

Dear Patron:

We regret that the enclosed photocopies are the best we were able to obtain using our normal reproduction process. This is caused primarily by the age and faded conditions of some of the documents from which these copies were made.

COMPLETE FILE ENCLOSED

BEST AVAILABLE COPY.

11891

Leadville, Colo.

M. E. 2935

Lot. 4617. 15871

13483, June 27/87.

Sol. Hexter,

upon the

Silver Gem ^{of} Fanny Randolph

Fairmount ^{Lodes} Mgt.

Park Co.

20.66 acs. 105.00

Vol. 12, p 172.

To Sol Hexter Mch 1 1889 Wood

Approved Feb. 1, '90 - O.T.

Patent written March 12/90

Patent No: 15871 S. U. S. W. +

Dated April 8 1890

Recorded Vol. 174 - p. 381

To R. & R. May 7, 1890 S. B.

Silver Gem of Fanny Randolph
Lodes No. 2935

STATE OF NEW YORK,
New York SS
 City & County of ~~Park~~.

Solomon Hexter, of lawful age being duly sworn on his oath says; that during the year of our Lord A. D. 1881 he laid out and expended the sum of one hundred Dollars in actual labor and improvements upon each the SILVER GEM, FANNY RANDOLPH AND PILOT LODES, situate in Fairmount Mining District, Park County and State of Colorado, for the purpose of holding said claims for the annual period ending December 31st. A. D. 1881; that thereafter he made demand upon Charles Kestler, a Co-owner in each and all of said Mining claims, to pay his proportion of said expenditure as required by law by publication in the Fairplay Flume, a weekly Newspaper published in said County of Park and State of Colorado, for the period of Thirteen consecutive weeks, as appears to us of record on page 90 of Book "A" of the records of said Park County with which demand the said Charles Kestler failed and refused to pay his proportion of said expenditure within the period of Ninety days after the service of said notice, or at all.

Sol. Hexter.

Subscribed and sworn to before me, a commissioner of deeds of the State of Colorado, residing in the City of New York, this 26. day of April A. D. 1887.

John Hillery, a Commissioner of deeds
 Commissioners for Colo. in New York.

Seal.

Filed for record at 4 o'clock P. M. May 6th. 1887.

John L. Gray, Recorder.

Recorded in Book "A" Page 244.

-000-

STATE OF COLORADO,
County of Park.

ss

I, John L. Gray, County Clerk in and
for the County of Park in the State aforesaid, do hereby cer-
tify that the foregoing is a true, complete and correct copy
of the Affidavit of Non-compliance, therein described, as the
same appears of record in my office.



IN TESTIMONY WHEREOF, I have hereunto set
my hand and affixed the seal of said
County, at Fairplay, in said County
and State, this 7th. day of May A.

D. 1887.

John L. Gray

County Clerk.

-000-

PROOF OF NON-PAYMENT

Case of the FANNY RANDOLPH
AND SILVER GEM LODES

Survey No. -4617-, District No. 3, in
- PARK - County, Colorado.

- APPLICANT -

SOL. HEXTER

Filed in the United States Land Office
at Leadville, Colorado, on May

12th - 1887

W W Churchill
Receiver

1887 80453 - 5

SOLOMON HEXTER TO CHARLES KESTLER, NOTICE FORFEITURE.

You are hereby notified that the undersigned has expended One Hundred Dollars in labor and improvements upon the

S I L V E R G E M L O D E ,

located by Charles Kestler and F. R. Brown, and recorded in Book 6 on Page 383 of Park County Lode Records; One Hundred Dollars on the

P A N N Y R A N D O L P H L O D E ,

located by F. R. Brown and H. H. Hull and recorded in Book 6 on Page 384 of Park County Lode Records; And One Hundred Dollars on the

P I L O T L O D E ,

located by F. R. Brown and H. H. Hull & Charles Kestler and recorded in Book 7 Page 168 of Park County Lode Records, all of said Lodes being situate in Fairmount Mining District in Park County Colorado, in order to hold said claims under the provisions of Sec. 2324 of the Revised Statutes of the United States and the Amendments thereto, concerning Annual Labor upon Mining Claims. The said expenditures was made for the year ending Dec. 31st. 1881. Now if within ninety days from the date of this notice by publication you fail or refuse to contribute your proportion of said expenditure together with the expense of this advertisement, your interest in said claims will become the property of the subscriber by the terms of said Section.

Solomon Hexter.

CERTIFICATE OF PUBLICATION.

I, E. S. Cleghorn do hereby certify that I am one of the proprietors and publishers of the Fairplay Flume, a weekly newspaper published at Fairplay in the County of Park and State of Colorado, and that the annexed notice was published in said paper for 13 consecutive weeks, the first publication being on the 5th. day of January A. D. 1882 and the last publication being on the 30th. day of March A. D. 1882.

E. S. Cleghorn

Subscribed and sworn to before me this 10 day of July A.
D. 1882.

Charles A. Wilkin,

Notary Seal.

Notary Public.

Filed for record at 10 3-4 o'clock A. M. July 10th. 1882.
D. C. Crawford, Recorder.

Recorded in Book a page 90

STATE OF COLORADO,

SS

County of Park.

I, John L. Gray County Clerk in and
for the County of Park in the State aforesaid do hereby cer-
tify that the foregoing is a true, complete and correct copy
of the Notice and proof of forfeiture therein described as
the same appears of record in my office.

IN TESTIMONY WHEREOF, I have hereunto

set my hand and affixed the seal of
said County, at Fairplay, in said
County and State this 10th. day of
May A. D. 1887.



John L. Gray

County Clerk.

NOTICE OF FORFEITURE
AND
PROOF OF PUBLICATION

Case of the FANNY RANDOLPH

AND SILVER GEM LODES

Survey No. 4617, District No. 3, in

PARK County, Colorado.

— APPLICANT —

SOL. HEXTER

Filed in the United States Land Office

at Leadville, Colorado, on May

12th 1887

W. W. Purchess
Receiver

1887 80453 - 4

2 and 3

Abstract of Title.

Case of the SILVER GEM

AND FANNY RANDOLPH LODES

SUR. NO. 4617 DIST. NO. 3.

IN PARK CO. COLORADO

Applicant

SOL HEXTER

FROM

JOHN L. GRAY'S

Abstract Office,

FAIRPLAY, PARK CO., COLO.

Fees, \$

A complete set of Abstracts to Park County property.

Herald Print, Omaha

Filed in U.S. Court Office

AT LEADVILLE, COLO.

April 18th 1887

T. W. Burchinell

1887 80453 - 6

Abstract of Title to the *Fannie Randolph*

Lode, in

John Morris Company, Printers and Manufacturing Stationers, Chicago - 12715-57

DATE OF INSTRUMENT.			WHEN ACKNOWLEDGED.			WHEN FILED FOR RECORD.					RECORDED.		GRANTOR.	GRANTEE.	
Month.	Day.	Year.	Month.	Day.	Year.	Month.	Day.	Year.	A. M.	P. M.	Book.	Page.			
Octo	28	79				Nov	6	79	9		6	384	<i>A. B. Brown 1/2 and No. 80. 80ull 1/2</i>	<i>Whom it may concern</i>	
Mch	19	80	Mch	19	80	Mch	20	80	11 1/4		13	115	<i>A. B. Brown</i>	<i>Charles Bestle</i>	
Janu	3	81	Janu	3	81	Janu	5	81	7 1/2		15	204	<i>A. B. Brown</i>	<i>Solomon Koexte</i>	
"	18	"	"	18	"	"	21	"			1	16	82	<i>Charles Bestle</i>	<i>B. Farmington</i>
Mch	10	"	Mch	10	"	Mch	10	"			3 1/2	15	308	<i>No. 80. 80ull</i>	<i>C. F. 80ull</i>
Nov	25	"				Nov	25	"	11		73	222	<i>Michael Fogarty</i>	<i>Whom it may concern</i>	
"	29	"				"	29	"	9		"	227	<i>Michael Fogarty</i>	" " " "	
Janu	5	82				July	10	82	10 3/4		A.	90	<i>Solomon Koexte</i>	<i>Charles Bestle</i>	
Sept	4	82	Sept	4	82	Sept	9	"	8 3/4		18	559	<i>No. 80. 80ull & C. F. 80ull</i>	<i>Solomon Koexte</i>	
Aug	16	"	Aug	16	"	"	"	"	9		19	491	<i>Solomon Koexte</i>	<i>No. 80. 80ull</i>	
Octo	23	"				Octo	23	"			1	73	362	<i>Michael Fogarty</i>	<i>Whom it may concern</i>
"	18	83				"	19	83	10 25		10	55	<i>Michael Fogarty</i>	" " " "	
Janu	16	84				Janu	16	84			2	C	33	<i>Michael Fogarty</i>	" " " "
"	22	85				"	22	85	12 2m		10	101	<i>Michael Fogarty</i>	" " " "	
Mch	17	86				Mch	17	86	4 3/4		"	112	<i>Michael Fogarty</i>	" " " "	
July	14	87				July	20	87	10 1/2		14	240	<i>Sol. Koexte</i>	" " " "	

T R A N S C R I P T .

LOCATION NOTICE OF THE FANNY RANDOLPH LODE BY
F. R. BROWN, ET. AL.

Notice to all Persons is Hereby Given that F. R. Brown, and H. H. Hill did on the 18th. day of October 1879 discover and disclose a lode bearing valuable minerals, and have developed and defined said lode and named it

FANNIE RANDOLPH LODE

and did on the 28th. day of October 1879 claim and locate upon the ground 15 hundred linear feet in length of the said Fannie Randolph Lode with three hundred (300) feet in width of surface ground 1250 linear feet of said lode so located being due West of the centre of discovery shaft thereon and 250 linear feet being due East of the centre of said shaft, and 150 feet in width of said surface being on the North side of the middle of the vein and 150 feet being on the South side thereof.

Said claim is situated in ... Mining District in the County of Park and State of Colorado and the boundaries thereof are as follows, to wit;--

Beginning at the S. E. Corner post No. 1 thence North 300 feet to the N. E. Corner post No. 2, thence West 750 feet to the North side centre post No. 3 thence West 750 feet to the N. W. Corner post No. 4 thence South 300 feet to the S. W. Corner post No. 5, thence East 750 feet to the South side centre post No. 6, thence East 750 feet to the S. E. Corner post No. 1 and the place of beginning.

Said Fannie Randolph Lode is situated on Section No. 23 Township No. 10 Range No. 76 West and bears Southwesterly from the Town of Fairplay distant about 6 miles and bears Northwesterly from Weston Station distant about 7 miles and from the warm or mineral spring Northwesterly about 2600 feet

Magnetic Variation 15 D. E. F. R. Brown, owning 1-2
H. H. Hill " 1-2

Filed at 9 o'clock A.M. Nov. 6th. 1879.
Book 6, Page 384. Ed. B. Hebburn, Recorder by Prinn, Deputy

T R A N S C R I P T .

Notice to all Persons is Hereby Given, That on the 14th. day of February A. D. 1887 Sol. Hexter who is the owner of the

F A N N Y R A N D O L P H L O D E ,

did amend the survey of said lode, and re-claim and re-locate upon the ground fifteen hundred linear feet in length of the said Fanny Randolph Lode, with 300 feet in width of surface ground, 250 linear feet of said Lode so located being N. 68 D. 58 M. E. of the breast of discovery drift thereon, and 1250 linear feet being S. 68 D. 58 M. W. of the breast of said drift; and 150 feet in width of said surface being on the Northerly side of the middle of the vein and 150 feet being on the Southerly side thereof.

Said claim is situated in Fairmount Mining District, in the County of Park and State of Colorado, and the boundaries thereof are as follows, to wit;—

Beginning at Cor. No. 1, a stake, same as Cor. No. 4, of Silver Gem Lode, whence Sheep Mt. bears N. 50 D. 30 M. W.; Mt. Silverheels bears N. 17 D. 36 M. E.; Pike's Peak bears S. 68 D. E.; and a limestone 18" X 8" X 8" chiseled "1-4" being the N. 1-4 Cor. to Sec. 23, Tp. 10 S., R. 78 W. of 6th. P. M. bears N. 44 D. 52 M. W. 1563.5 ft.; thence from Cor. No. 1 S. 68 D. 58 M. W. 750 ft. to centre side post; thence on same course 750 ft. to Cor. No. 2, a stake same as Cor. No. 3, Silver Gem Lode; thence S. 1 D. 02 M. E. 300 ft. to Cor. No. 3, a stake; thence N. 68 D. 58 M. E. 750 ft. to centre side post; thence on same course 750 ft. to Cor. No. 4, a stake; thence N. 1 D. 02 M. W. 300 ft. to Cor. No. 1, place of beginning. This claim is situated in the N. 1-2 of Sec. 23, Tp. 10 S., R. 78 W. of 6th. P. M.

The original location certificate of this lode is recorded in Book 6, page 384 of the Lode Records of Park County.

Magnetic Variation, 14 D. 15 N. E.

Adjoining claims: Silver Gem Lode on the North, and Red Star Lode on the East.

This amended location is made without waiver of previous rights in order to secure all the benefits of Section 1823 of the General Laws of Colorado. Sol. Hexter.

Date of Certificate Feb. 25, 1887.

Attest; W. H. Powless, U. S. Deputy Mineral Surveyor.

Filed for record at 10 1-2 o'clock A. M. February 26th:
1887.

John L. Gray, Recorder.

Recorded in Book 14, page 240.....

~~XXXX~~

Abstract of Title to the

Silver Gum

Lode, in

John Morris Company, Printers and Manufacturing Stationers, Chicago

DATE OF INSTRUMENT.			WHEN ACKNOWLEDGED.			WHEN FILED FOR RECORD.					RECORDED.		GRANTOR.	GRANTEE.	
Month.	Day.	Year.	Month.	Day.	Year.	Month.	Day.	Year.	A. M.	P. M.	Book.	Page.			
Nov	1	79				Nov	6	79	9		6	384	Charles Beattie ⁴⁰ J. B. Brown ¹²	Whom it may concern	
Jan	3	81	Jan	3	81	Jan	5	81	7 ^{1/2}		15	204	J. B. Brown	Solomon Koster	
"	18	"	"	18	"	"	21	"			1	16	82	Charles Beattie	B. Farmington
Nov	25	"				Nov	25	"	11		B	222	Michael Fogarty	Whom it may concern	
"	29	"				"	29	"	9		"	227	Michael Fogarty	" " " "	
Jan	5	82				July	10	82	10 ^{3/4}		A	90	Solomon Koster	Charles Beattie	
Oct	23	"				Oct	23	"			1	B	362	Michael Fogarty	Whom it may concern
"	18	83				"	19	83	10 ⁵⁵		10	55	Michael Fogarty	" " " "	
Jan	16	84				Jan	16	84			2	B	33	Michael Fogarty	" " " "
"	22	85				"	22	85	12 ²⁷		10	101	Michael Fogarty	" " " "	
Mar	17	86				Mar	17	86	11 ^{3/4}		"	112	Michael Fogarty	" " " "	
July	14	87				July	26	87	10 ^{1/2}		14	242	Solomon Koster	" " " "	

REPRODUCED AT THE NATIONAL ARCHIVES

Summont

Mining District, Park County, Colorado.

REPRODUCED AT THE NATIONAL ARCHIVES

Kind of Instrument.	DESCRIPTION AND REMARKS.
Loc. Notice	1500 x 300 feet. See Transcript.
Min. Recd	1/4 int.
Inst.	1/4 " Do same Note \$15000
Off. Labor	\$100- work at expense of D. Koster et al for year 1881.
"	\$100 " " " " " " " " " " 1881 to correct last above
Notice of forfeiture	\$100- " was done for 1881. Contribute proportion in 90 days or less int. Proof Publications
Off. Labor	\$100- " " " at expense of D. Koster for year 1882.
"	\$100- " " " " " " " " " " 1883.
"	\$100- " " " " " " " " " " 1884.
"	\$100- " " " " " " " " " " 1885.
"	\$100- " " " " " " " " " " 1886.
Un. Loc. Notice	1500 x 300 feet. See Transcript.

MINING DISTRICT

LOCATION NOTICE OF THE SILVER GEM LODE, BY
CHAS. KESTLER, ET. AL.

Notice to all Persons is Hereby Given that Charles Kestler and F. R. Brown did on the 28th. day of October 1879 discover and disclose a lode bearing valuable minerals and have developed and defined said lode and named it

S I L V E R G E M L O D E ,

and did on the first day of November 1879 claim and locate upon the ground 15 hundred linear feet in length of the said Silver Gem Lode with three hundred (300) feet in width of surface ground, 1400 linear feet of said lode so located being due West of the centre of discovery tunnel thereon, and 100 linear feet being due East of the centre of said tunnel, and 150 feet in width of said surface being on the North side of the middle of the vein and 150 feet being on the South side thereof.

Said claim is situated in ... Mining District, in the County of Park and State of Colorado and the boundaries thereof are as follows, to wit;—

Beginning at S. E. Corner post No. 1 thence North 300 feet to the N. E. Corner post No. 2 thence West 750 feet to the North side centre post No. 3, thence West 750 feet to the N. W. Corner post No. 4, thence South 300 feet to the S. W. Corner post No. 5, thence East 750 feet to the South side Centre post No. 6 thence East 750 feet to the S. E. Corner post No. 1 and place of beginning.

Said Silver Gem Lode is situated on the North side of Fannie Randolph Lode, and on West side of the Red Star Lode, and is located on Section No. 23 Township No. 10 Range No. 78 West and bears from Fairplay Southwesterly and distant about 6 miles and from Weston Station Northwesterly distant about 7 1-2 miles and bears Northwesterly from the warm or mineral spring and distant about 3000 feet

Magnetic Variation, 15 D. East.

Charles Kestler owning 1-2

F. R. Brown " 1-2

Filed for record at 9 o'clock A. M. Nov. 6th. 1879.

Ed. B. Hopburn, Recorder, By Prinn, Deputy.

Recorded in Book 6, Page 364.

TRANSCRIPT.

Notice to all Persons is Hereby Given, That on the 14th. day of February A. D. 1867 Sol. Hexter who is the owner of the S I L V E R G E M L O D E , did amend the survey of said lode, and re-claim and re-locate upon the ground fifteen hundred linear feet in length of the said Silver Gem Lode, with 300 feet in width of surface ground, 100 linear feet of said lode so located being N. 83 D. 53 N. E. of the entrance of discovery out thereon, and 1400 linear feet being S. 83 D. 53 N. W. of the entrance of said out; and 150 feet in width of said surface being on the Northerly side of the middle of the vein and 150 feet being on the Southerly side thereof.

Said claim is situated in Fairmount Mining District, in the County of Park and State of Colorado, and the boundaries thereof are as follows, to wit;—

Beginning at Cor. No. 1, a stake, whence Mt. Silverheels bears N. 17 D. 40 N. E.; Mt. Cross bears N. 3 D. 30 N. W.; and a limestone 18" X 8" X 6", chiseled "1-4" being the N. 1-4 Cor. to Sec. 23, Tp. 10 S, R. 73 W. of 6th. P. M. bears N. 53 D. 33 N. W. 1363.0 ft.; thence from Cor. No. 1 S. 83 D. 53 N. W. 750 ft. to centre side post; thence on same course 750 ft. to Cor. No. 2, a stake; thence S. 1 D. 02 N. E. 300 ft. to Cor. No. 3, a stake, same as Cor. No. 2, of Fanny Randolph Lode; thence N. 83 D. 53 N. E. 750 ft. to centre side post; thence on same course 750 ft. to Cor. No. 4, a stake, same as Cor. No. 1 of Fanny Randolph Lode; thence N. 1 D. 02 N. W. 300 ft. to Cor. No. 1, place of beginning.

This claim is situated in the N. 1-2 of Sec. 23 Tp. 10, S. R. 73 W. of 6th. P. M.

The original location certificate of this lode is recorded in Book 6, page 383 of the Lode Records of Park County.

Magnetic Variation 14 D. 15 M. E.

Adjoining claims; Florida Lode on the North; Red Star Lode on the East; and Fanny Randolph Lode on the South.

This amended location is made without waiver of previous rights in order to secure all the benefits of Section 1823 of the General Laws of Colorado. Sol. Hexter.

Date of Certificate Feb. 25, 1887.

Attest; W. H. Powless, U. S. Deputy Mineral Surveyor.

Filed for record at 10 1-2 o'clock A. M. February 26th.

1887.

John L. Gray, Recorder.

Recorded in Book 14, page 242....

STATE OF COLORADO, }
COUNTY OF PARK. } SS

I, JOHN L. GRAY, COUNTY CLERK in and for
Park County, in the State aforesaid, do hereby certify that the foregoing
is a true, complete and correct *Abstract of title to the*
Ramsey Randolph. Co the Silver Gem Lodes
and true & correct copies of Locations thereof
as the same appears and remains of record in my office.



IN TESTIMONY WHEREOF I have hereunto
set my hand and affixed the Seal of said County,
at Fairplay, in said County and State, this *15th*
day of *April* A. D. 1887.

John L. Gray
County Clerk.

300

Thence $N 1^{\circ} 52' W$.

To cor. No 5-

place of beginning

Variations at all corners $14^{\circ} 15' E$.

The surveys of the Silver Gem and Fanny Randolph lodes, are identical with their respective locations

Area

Total and net area of Silver Gem lode	15.331 acres
Total and net area of Fanny Randolph Lode	15.331 "
Net area claimed	20.662 "

Location

This claim is located in the $N \frac{1}{2}$ of Sec. 23. T. 10. S. R. 78 W.

Expenditure of Five Hundred Dollars.

I certify that the value of the labor and improvements upon this claim, placed thereon by the claimant and his grantors, is not less than five hundred dollars, and that said improvements consist of:

The discovery cut of the Silver Gem Lode, 4 ft. wide, 10 ft. face, 20 ft. long in rock. The entrance to which bears from cor. No 1 S. $32^{\circ} 39' W$. 180.3 ft. course south
Value \$100

A log shaft house, the S. E. cor of which bears from cor. No. 4 S. $89^{\circ} 33' W$. 282 ft. From S. E. cor. the S. W. and N. E. corners, bears respectively $N. 85^{\circ} W$. 18 ft. and $N. 13^{\circ} E$. 16 ft.

Value \$75.

700

and marked B.S. $\frac{4}{4617}$ bears East
 4.4 ft.
 Mt. Silver hills bears N. $17^{\circ} 38' E$.
 Pikes Peak. " S $68^{\circ} E$.
 Sharp Mt. " N. $50^{\circ} 38' W$.

300

Thence N. $1^{\circ} 02' W$
 To cor. No. 1
 The place of beginning

Fanny Randolph Lode

Beginning at Cor. No 5
 (Same as cor No. 4 of this survey)
 A pine post $4\frac{1}{2}$ ft. long, 4 ins. square,
 set 1 ft. in the ground with mound
 of stones. Marked $\frac{5}{4617}$ whence:-
 A dead pine 14 ins. dia. blazed and
 marked $\frac{5}{4617}$ bears East 4.4 ft.

1300

Thence S $88^{\circ} 38' W$.
 To cor. No. 6
 (Same as cor. No 3 of this survey)
 A quartzite stone $24 \times 10 \times 3$ ins., set 18 ins.
 in the ground, chiseled $\frac{6}{4617}$ whence:-
 A dead pine 24 ins. dia, blazed and
 marked B.S. $\frac{6}{4617}$ bears S $13^{\circ} 30' E$. 24.5 ft.

300

Thence S $1^{\circ} 02' E$.
 To cor. No 7
 A quartzite stone $24 \times 12 \times 7$ ins. set 18 ins.
 in the ground, chiseled, $\frac{7}{4617}$ whence:-
 A dead pine 18 ins. dia, blazed and
 marked B.S. $\frac{7}{4617}$ bears North 31.5 ft.

1300

Thence N. $88^{\circ} 38' E$.
 To cor. No. 8
 A pine post, $4\frac{1}{2}$ ft. long, 4 ins. square
 set 1 ft. in ^{the} ground, with mound
 of stones, chiseled $\frac{8}{4617}$

SURVEY No. 4617Leadville LAND DISTRICT

Transcript of Field-Notes of the Survey of the claim of

Rob Baxterupon the Fanny Randolph and
Silver Horn Lodes

in

Fairmount Mining District,Park County, Colorado.Surveyed by H. B. Pavless
U. S. Deputy Mineral Surveyor.Survey begun March 4th, 1887.Survey completed March 5th, 1887.

Address of Claimant

71 Wall St.New York City

7-11

Silver Gann: Lode

Beginning at Cor. No 1

A limestone 24x10x8 ins. set 18 ins. in the ground, chiseled $\frac{1}{4617}$ whence:

The $\frac{1}{4}$ Cor. Sec. 23. T. 10 S., R. 78 W. of the 6th Principal meridian bears N 53° 38' W. 1363 ft.

A dead pine 24 ins. dia. blazed and marked B. T. $\frac{1}{4617}$ bears N. 57° 40' W. 49 ft.

Mt. Silverhills bears N. 17° 40' E.

Mt. Cross " N 8° 30' W.

Disc

Thence S 88° 58' W.

1400 Branch of High creek dry. course northeasterly

1300 To Cor. No. 2

A quartzite stone 24x12x4 ins. set 18 ins. in the ground, chiseled $\frac{2}{4617}$ whence:

A dead pine 24 ins dia. blazed and marked, B. T. $\frac{2}{4617}$ bears S 38° E 3.7 ft.

Thence S 1° 02' E.

130 Branch of High creek dry. course Easterly

300 To Cor. No. 3

A quartzite stone 24x10x3 ins; set 18 ins. in the ground, chiseled $\frac{3}{4617}$ whence:-

A dead pine 24 ins. dia. blazed and marked B. T. $\frac{3}{4617}$ bears S 13° 30' E 24.5 ft.

Thence N. 88° 58' E

1300 To Cor. No 4

A pine post 4 1/2 ft. long, 4 ins square, set 1 ft in the ground, with mound of stone marked $\frac{4}{4617}$ whence.

A dead pine 14 ins. dia. blazed

A shaft in rock and earth 3×5 ft. 65 ft. deep, upper 30 ft. timbered, located centrally under shaft house above described. Value. \$780

A portion (29 ft. in rock) of a tunnel the entrance to which bears from cor. No. 1 N. 29° E. 4 ft. From entrance tunnel runs S 29° N. 81 ft. The portion claimed commences at a point S 29° N. 11 ft. from cor. No. 1 and extends to breast dimensions 4×6 ft. Value \$300

The discovery drift of the Fanny Randolph Lode, in rock. 4×6 ft. 15 ft. long, the breast of which bears from cor. No. 5 S 58° N. $29 \frac{1}{2}$ ft. course south, connecting with bottom of shaft next described below. Value 180

A shaft in rock and earth, timbered $3 \frac{1}{2} \times 7$ ft., 30 ft deep which bears from cor. No. 5 S 58° 34' N. 299.7 ft. Value \$360

A shaft in rock and earth timbered, 4×6 ft. 15 ft. deep, which bears from cor. No. 5: S 57° 33' N. 342 ft. Value \$150

I further certify that no portion of the improvements claimed have been included in the estimate of five hundred dollars expenditure upon any other claim

Other Improvements

A portion of a tunnel, commencing directly under cor. No. 1 and extending S 29° N. 11 ft.

Instrument

The survey was made with a Budy mountain transit with solar attachment. The courses were deflected from the true meridian as determined by solar observation. The distances

were measured with a 50 ft steel tape

List of the Names of individuals employed to assist in running, measuring and marking the lines and corners described in the foregoing field notes of the survey of the claim of _____

Sol Dexter upon the Fanny Randolph and Silver Gem lodes in Fairmount Mining District, Park County, Colorado.

Michael Fogarty


I hereby certify that I assisted W. H. Paulsen U. S. Deputy Mineral Surveyor, in surveying the exterior boundaries, and marking the corners of the claim of _____

Sol Dexter upon the Fanny Randolph and Silver Gem lodes in Fairmount Mining District, Park County, Colorado, and that

said survey has been in all respects, to the best of my knowledge and belief, well and faithfully surveyed, and the boundary monuments planted according to the instructions furnished by the Surveyor General.

Michael Fogarty

Subscribed and sworn to by the above named persons, before me this 7th day of March 1887


 Geo. L. Blomie Notary Public.

I, W. H. Paulsen U. S. Deputy Mineral Surveyor, do solemnly swear that, in pursuance of an order from Orin Barrett Surveyor General of the public lands in the State of Colorado, bearing date the 2nd day of March 1887, and in strict conformity with the laws of the United States, and instructions furnished by said Surveyor General, I have faithfully surveyed the claim of Sol Dexter

upon the Silver Gem and Fanny Randolph lodes in Fairmount Mining District, Park County, Colorado, and do further solemnly swear that the foregoing are the true and original field notes of such survey, and that the improvements are as therein stated.

W. H. Paulsen U. S. Deputy Mineral Surveyor.

Subscribed by said W. H. Paulsen U. S. Deputy Mineral Surveyor, and sworn to before me, this 7th day of March 1887

 Geo. L. Blomie Notary Public.

I Certify That the foregoing transcript of the Field Notes

of the survey of the Mining Claim of _____

Sol. Glexer upon the
Silver Gem and Fanny
Randolph lodes

situate in Fairmount Mining District,

County of Park and State of Colorado,

has been correctly copied from the original notes of said survey on file in this office, that said field notes furnish such an accurate description of said Mining Claim as will, if incorporated into a Patent, serve fully to identify the premises, and that such reference is made therein to natural objects and permanent monuments as will perpetuate and fix the locus thereof; and that the value of labor and improvements upon the said Mining Claim, placed thereon by said claimant or his grantors, is not less than Five Hundred Dollars, as sworn to by the Deputy Surveyor, and that said improvements consist of _____

a
cut, a drift, part of a
tunnel, three shafts and a
shaft house

I FURTHER CERTIFY That the plat thereof filed in the U. S.

Land Office at Leadville

is correct, and in conformity with the foregoing Field Notes.

Overy Cartanphen
U. S. Surveyor-General for Colorado.

U. S. SURVEYOR-GENERAL'S OFFICE,

DENVER, COLORADO,

March 25th, 1887.

APPLICATION FOR PATENT AND AFFIDAVIT OF POSSESSORY RIGHT.

To the Register and Receiver of the United States Land Office at *Leadville*, Colorado,
 In the matter of Application for Patent for the *Silver Gem and Fanny Randolph Lodes*
G. L. Horine

being duly sworn, on oath deposes and says that he is a citizen of the United States over the age
 of twenty-one years, and that *he is the lawful agent of*
Sol Hexter who is

sole
 applicant for a patent for the claim of *Sol Hexter upon the Silver*
Gem and Fanny Randolph Lodes
 situate in *Fairmount* Mining District in *Park* County and State of
 Colorado; and that the said applicant *is* the owner of and has the possessory right to
 said mining claim and premises in virtue of compliance by *himself* and by *his* grantors
 with all the mining laws and customs in force in said District and State; that the value of the im-
 provements now on said mining claim, which were placed thereon by the said applicant and *his*
 grantors, is not less than 500 dollars; said claim being the same as is described in the official field
 notes of survey thereof hereto attached dated *March 25* 1887, and all the statements written and
 contained in the said field notes relative to the improvements upon said mining claim are true and
 correct. The applicant herein *is* the owner of the said *claim by purchase* which will more
 fully appear by reference to the abstract^s of title, herewith filed, containing a copy of the record of
 the original location notice^s and *the amended location notices* — Application is
 hereby made for and in the name of said applicant for a patent for *1500 linear feet of*
lode, vein or deposit for each lode, with surface ground 1500 ft. in length
by 300 ft. in width for each lode
 containing — *20.662* — acres as officially surveyed and platted, being Survey No. *4617*
 District No. — *3* —, Colorado. Let patent issue to the aforesaid applicant.

G. L. Horine

I HEREBY CERTIFY, that I consider the above named deponent a creditable and reliable wit-
 ness and that the foregoing testimony was given and subscribed by *him* under oath
 before me in my office in the *Town* of *Leadville*
 in the County of *Park* and State of Colorado, on
 this *11th* day of *April* A. D. 1887.

Thomas W. Druffey
 Notary Public

Proof of Possessory Right, Application for Patent and
FIELD NOTES.

Case of the *Silver Gem and
Fanny Randolph Lodes*

Survey No. *4617* District No. *3*

in *Park* County, Colorado.

— APPLICANT. —

Sol Hexter.

Filed in the United States Land
Office at *Leadville* Colorado,

on *April 18. 1887*

T W Churchill
Receiver

01 - 25402 1001

N. REGISTER'S FINAL CERTIFICATE OF ENTRY.

MINERAL ENTRY

No. 2935

Lot No. 4617

UNITED STATES LAND OFFICE

at Leadville, Colorado

June 27th, 1887

It is hereby certified that in pursuance of the provisions of the Revised Statutes of the United States Chapter Six, Title Thirty-two and legislation supplemental thereto Sol Dexter, By G. G. Horine, Agent.

whose Post-office address is Alamosa, Colorado on this day purchased that Mining Claim known as the Silver Gem and Fanny Randolph Lodes

in the N 1/2 of Section 33, in Township No. 10 South of Range No. 78 West 6th Pmi meridian, designated as Lot No. 4617 said Lot No. 4617 extending 1500 each

feet in length along said Silver Gem and Fanny Randolph vein or lode, expressly excepting and excluding from said purchase all that portion of the ground embraced in mining claim or survey designated as Lot No.

and also all that portion of any vein or lode the top or apex of which lies inside of said excluded ground; said Lode mining claim as entered, embracing 20.66 acres and said Mill-Site claim acres, in the Fairmount Mining District, in the County of Park and State of Colorado as shown by the plat and field-notes of survey thereof, for which the said party first above named this day made payment to the Receiver in full, amounting to the sum of One Hundred and five dollars.

NOW, THEREFORE, be it known that upon the presentation of this Certificate to the Commissioner of the General Land Office, together with the plat and field-notes of survey of said claim and the proofs required by law, a Patent shall issue thereupon to the said Sol Dexter

if all be found regular.

[Signature] Register.

20.662 of

Register's Final Certificate of Entry.

Mineral Entry No. 2935,

FOR THE

Mining Claim known as the

Silver Gem of James Randolph
Dodes

Lot No. 4617

[1553-5,000.]

June 27/87

Loc 13483

Val 12 p 172

54-119₂ 42

97-5078 201 - 16

Duplicate

[4-145.]

N.

RECEIVER'S RECEIPT.

(DUPLICATE TO BE GIVEN THE PURCHASER.)

MINERAL ENTRY No. 2935
LOT No. 4617

UNITED STATES LAND OFFICE

at Leadville Colorado

June 27th, 1887.

Received from Sol Hester
By G L Horne Agent

the sum of One Hundred and Five dollars, the same being payment in full for the area embraced in that Mining Claim known as the

Silver Gem and Fanny Randolph

23, in Township No. 10 S of Range No. 78 W of 6th P meridian, designated as Lot No. 4617 said Lot No. 4617 extending 1500 feet in length along each of the Silver Gem and Fanny Randolph veins or lodes expressly excepting and excluding from this sale and Entry all that portion of the ground embraced in mining claim or Survey designated as Lot No.

and also all that portion of any vein or lode the top or apex of which lies inside of said excluded ground; said Lode Mining claim as entered embracing 20.66 acres and said Mill Site claim _____ acres, in the Hairmount

Mining District, in the County of Park and State of Colorado as shown by the survey thereof.

\$ 105⁺

T W Churchill
Receiver.

No. 21303

RECEIVER'S RECEIPT

15871

IN

Mineral Entry No. 2935

IN CASE OF

the *Mining Claim* known as the

Silver Gem and
Fanny Randolph Lodes

Lot No. 4617

(2003-5,000.)

STATE OF COLORADO, Leadville Lead County
COUNTY OF PARK

Record mailed direct to
certify that this instrument was filed for
record at 11 o'clock, A. June 29th
1890 in my office, and duly recorded in Book
33 Page No. 147

Forward as soon as possible
Recorder.

Fees, \$ 1.00 Deputy.

Potter mailed del
Wester No 11 Wall St
N.Y. May 26, 1890

[4-145.]

N.

RECEIVER'S RECEIPT.

(DUPLICATE TO BE GIVEN THE PURCHASER.)

MINERAL ENTRY No. 2935
LOT No. 4617

UNITED STATES LAND OFFICE

at Leadville Colorado

June 27th, 1887.

Received from

Sol Hexter

By G S Horine Agent

the sum of

One Hundred and Five

dollars, the same being payment in

full for the area embraced in that Mining Claim known as the

Fanny Randolph Silver Gem and

23, in Township No. 10S of Range No. 78 N of 6th meridian, designated as

Lot No. 4617 said Lot No. 4617 extending 1500 feet in

length along ~~said~~ each of the Silver Gem & Fanny Randolph vein or lodes

~~expressly excepting and excluding from this sale and Entry all that portion of the ground embraced in mining claim~~

or Survey designated as Lot No. _____

and also all that portion of any vein or lode the top or apex of which lies inside of said excluded ground; said Lode Mining claims as entered embracing

20.66 acres and said Mill Site claim _____ acres, in the Fairmount

Mining District, in the County of Parker and State of _____

Colorado as shown by the survey thereof.

\$ 105⁰⁰

T W Churchill

Receiver.

RECEIVER'S RECEIPT

IN

Mineral Entry No. 2935

IN CASE OF

the Mining Claim known as the

Silver Gem and
Fanny Randolph Lodes
Lot No. 4617

(2003-5,000.)

1227 84453 - 15

PROOF OF CITIZENSHIP.

STATE OF New York }
COUNTY OF New York } ss.

Sol. Hexter, being duly sworn, on oath deposes and says that he is a naturalized citizen of the United States, over the age of twenty-one years; that he was born on May first, 1846, in the Prussia Kingdom of Winecker and County of Hannau, in the State of Germany, and that he now resides in the City of New-York in the County of New York, in the State of New York.

And that he took out his final naturalization papers in the Court of Common Pleas for the City and County of New York in the State of New-York, on the Twenty sixth day of September 1882. And has been since that date a constant resident of the United States.

and that affiant is sole applicant for patent for 1500 linear feet of the each of Fanny Randolph + Silver Gem Lodes situated in Fairmount Mining District, in the County of Park and State of Colorado, under the provisions of the Mining Laws.

Sol. Hexter

SUBSCRIBED and sworn to before me this eighteenth day of March, A. D. 1887.

J. W. A. Willey

Notary Public.

And Commissioner for NYC
Colorado



5

PROOF OF CITIZENSHIP.

Case of the *Fanny Randolph*
and Silver Gem

Lodes — Survey No. *4617*

District No. *3* in *Park*

County, Colorado.

—APPLICANT.—

Sol. Hexter.

Filed in the United States Land Office at

Leadville, Colorado, on *April*
18th 1887

D W Churchill
Receiver

FAIRPLAY FLUME Print.

55 x 08 1001 - 9

**Proof of Plats and Notices Remaining Posted on Claims
During Period of Publication of Notice.**

G. L. Horine being first duly sworn according to law, deposes and says that he is a citizen of the United States, over the age of twenty-one years, and ~~that~~ ^{that} ~~was~~ present on the 15th day of April 1887, ~~when a plat~~ representing

_____ the claim of Sol Hexter upon the Silver Gem and Fanny Randolph Lode, situated in Fairmount Mining District, Park County and State of Colorado, together with notices by Sol Hexter by G. L. Horine agent

_____ of his intention to apply for a patent therefor, ^{were} ~~was~~ posted in a conspicuous place on said mining claims to-wit: Upon door of cabin on Silver Gem lode and on Fanny Randolph Lode in a box mailed to standard of windlass over shaft at discovery where ^{they} ~~it~~ could be easily seen and examined; and that said plats and notices remained so posted

_____ upon said mining claims continuously, from said date of posting, until, and including, the 23 day of June, 1887, and including the sixty days' period during which notices of said application for patent was published in the newspaper; and this affiant is the lawful agent of Sol Hexter who is sole applicant for 1500 linear feet of each the Silver Gem and Fanny Randolph Lodes.
G. L. Horine

SUBSCRIBED and sworn to before me, in the Town of Alma, in the County of Park, in the State of Colorado, on this 25 day of June, A. D. 1887.

Thomas W. Duffy,

Notary Public.

PROOF OF PLAT^s AND NOTICE^s REMAINING

Posted on Claim^s During Publication of Notice.

Case of the *Silver Gem and
Fanny Randolph Lodes*

Survey No. *4617* — District No. 3,

in Park County, Colorado.

APPLICANT

Hol Hexter

Filed in the United States Land Office

at Leadville, Colorado, on *June*

27th 1887

*G W Burchinell
Received*

1887 80450 - 12

POWER OF ATTORNEY.

Know All Men by these Presents :

THAT I, Sol. Hexter
of the County of New York in the State
of New York reposing special trust and confidence
in G. L. Horine
of the County of Park in the State
of Colorado have made, constituted and appointed and by these
presents do make, constitute and appoint the said G. L. Horine
my true and lawful attorney for me
and in my name, place and stead, for my sole use and benefit

to make application to the United States for the entry and purchase of certain government
lands in Fairmount Mining District, Park County,
State of Colorado, known as the claim of Sol. Hexter upon
the Fanny Randolph and Silver Gem Lodes
_____ and premises ; and
to have the same surveyed and to take any and all steps that may be necessary to procure from
the Government of the United States a patent to the said lands and premises, granting the same
to me

HEREBY giving and granting unto my said attorney full power and authority to do and
perform all and every act and thing whatsoever requisite and necessary to be done in and about
the premises, as fully to all intents and purposes as I, myself
_____ might or could do if personally present, with full power
of revocation, hereby ratifying and confirming all that my said attorney has already lawfully
done in the premises, or shall hereafter lawfully do, or cause to be done, by virtue hereof.

IN WITNESS WHEREOF, I, Sol Hexter
have hereunto set my hand and seal this Eighteenth day of
March A. D. one thousand eight hundred and
ninety-seven.

Sol. Hexter [SEAL.]
_____[SEAL.]
_____[SEAL.]

I, John A. Hillery Notary Public within and for the
 County of New York in the State of New York do hereby certify
 that Sol Hexter is personally known
 to me to be the same person whose name is subscribed to the within Power of Attorney,
 appeared before me this day in person, and acknowledged the execution thereof as his
 voluntary act and deed.

WITNESS my hand and Official seal this Eighteenth
 day of March A. D. one thousand eight hundred and
Eighty seven

John A. Hillery
Notary Public
and Commissioner for Colorado

4

Power of Attorney,
Sol. Hexter to *G. L. Horine*

Case of the *Fanny Randolph*
and Silver Gem Lodes

Survey No. *4617* District No. *- 3 -*
in *- Park -* County, Colorado.

- APPLICANT -

Sol Hexter

Filed in the United States Land Office
at Leadville, Colorado, on *April*

18. 1887

T. W. Purchell
Receiver

8 - 55 x 28 1887

PROOF OF SUMS PAID.

G. L. Hornie being first duly sworn, on oath, deposes and says that he is a citizen of the United States, over the age of twenty-one years; that he is The lawful agent of Sol Hexter

who is sole applicant for a patent for 1500 linear feet of the each the Silver Gem and Fanny Randolph Lode situated in Fairmount Mining District, in Park

County, and State of Colorado; that in the prosecution of such application the following sums of money have been paid, viz:

For office work in the Surveyor-General's office,	\$ 60.00
To <u>W. H. Powless</u> , Deputy Surveyor, for surveying and platting,	\$ 50.00
To Register and Receiver, for filing in local Land Office,	\$ 10.00
To <u>Hawkins Helighorn</u> , publishers of <u>Fairplay Flume</u> , for publication of notice of application	\$ 16.00
To the Receiver of the local Land Office, for land,	\$ 105-
	<u>\$ 241.00</u>

G. L. Hornie

SUBSCRIBED and sworn to before me, in the Town of Alma, in the County of Park, in the State of Colorado, on this 25 day of June

A. D. 1887.

Thomas W. Duffy

Notary Public.

Proof of Sums Paid.

Case of the *Silver Gem and
Fanny Randolph Lodes*

Survey No. *4617*— District No. 3,
in Park County, Colorado.

APPLICANT

Sol Hexter _____

Filed in the United States Land Office
at Leadville, Colorado, on *June*

27th 1887

T W Burshnell
Receiver

1887 80453 - 11

United States Land Office,

Leadville Colorado.

July 12th, 1887.

Hon. Commissioner
General Land Office

Sir:

I have the honor to transmit
herewith papers in case of Min. Entry No 2935.
Silver Lode & Fanny Raudolph Lode, Lot No 4617.

Very Respectfully
Your obt. Servant.

H. R. Pendergast
Register.

GENERAL LAND
JUL 22 1887
80453

U. S. Land Office
Leadville, Colo. July 12, 1887

Register transmits papers in
care of Min. Entry No. 2935,
Silas Jew & James Randolph
Lodes

Arch

N

17 pat

Proof of Posting Plat and Notice on Claim.

Alfred P. Anderson and W. H. Powless
 each for himself, being first duly sworn, on oath, deposes and says that he is a citizen of the
 United States, over the age of twenty-one years, and was present on the 15th
 day of April, 1887, when a plat representing _____

_____ the claim of
Sol Hexter
 upon the Silver Gem and Fanny Randolph Lodes _____ situated
 in Fairmount Mining District, Park County and
 State of Colorado, together with notice by Sol Hexter by G. L. Horine
agent

_____ of his
 intention to apply for a patent therefor, was posted in a conspicuous place on said Mining
 Claim, to-wit: Upon Silver Gem Lode on door of cabin; on Fanny
Randolph Lode, in a box nailed to standard of wind-
lass over shaft at discovers
 where it could be easily seen and examined; and a true, full and correct copy of said plat and
 notice is hereto attached and made a part of this affidavit.

Alfred P. Anderson
W. H. Powless

SUBSCRIBED and sworn to before me, in the Town of Alma,
 in the County of Park, in the State of Colorado, on this 15th day
 of April, A. D. 1887. And I hereby certify
 that the foregoing affidavit, to which a full, true and correct copy
 of the plat and notice referred to was attached at the time, was
 read and examined by each of the above named deponents
 before their signatures were affixed thereto and the oath
 made by them.

Thomas W. Druffy
 Notary Public.

[Faint, mostly illegible text, possibly bleed-through from the reverse side of the page. Some faint markings are visible, including what appears to be a date "1953" and some numbers.]

107 80453 -3

NOTICE OF APPLICATION FOR PATENT.

NOTICE IS HEREBY GIVEN, That Hol Dexter by G. L. Horine
Agent

whose postoffice is Alma, Colorado.

intend ~~S~~ to make application for a patent for 1500 linear feet of ^{each of} the Silver Gem and Fanny Randolph

Lode S, with surface ground 300 feet in width, being Survey No. 4617

in Mineral District No. 3, situated in 7 airmount,

Mining District, recorded on Page S, Vol. 14, of the Lode Records of Park

County, Colorado, and described as follows:—

Silver Gem Lode.
Beginning at Cor. No. 1, whence N 14 Cor. Sec. 23 Tp. 10 S., R. 78 W. 86 W.
P.M. bears N. 53° 38' W. 1363 ft.; thence from Cor. No. 1, S 88° 58'
N 1500 ft.; thence S 1° 02' E 300 ft.; thence N 88° 58' E 1500 ft.;
thence N 1° 02' W 300 ft. to Cor. No. 1. Net area 10.331 acres.

Fanny Randolph Lode.
Beginning at Cor. No. 5, which is also Cor. No. 4 of Silver
Gem Lode, thence S. 88° 58' W. 1500 ft.; thence S. 1° 02' E 300 ft.;
thence N. 88° 58' E. 1500 ft.; thence N 1° 02' W. 300 ft. to Cor.
No. 5; Net area 10.331 acres

Mag. Var. 14° 15' E.

Net area, 20.662 acres, after excluding area in conflict with

Adjoining claims, Florida and Red Star Lodes

G. L. Horine

Posted April 15th, 1887.



2-55408 681

AGREEMENT OF PUBLISHER.

—◆◆◆◆◆—

THE UNDERSIGNED Hawkins & Cleghorn publishers of the Fairplay
Flume a weekly
 newspaper, published at Fairplay in the County of Park
 and State of Colorado, do hereby agree to publish, for the full period of sixty days, a notice
 dated, United States Land Office, Leadville, Colorado, April 18th 1887
 being Mining Application No. 3497, that Sol Hexter by
G. L. Horine agent
 has made application for patent for the claim of Sol Hexter
 upon the Silver Gem and Fanny Randolph Lodes
 situate in Fairmount Mining District, in the County of
Park and State of Colorado, and to hold the said
Sol Hexter alone responsible for the amount due for pub-
 lishing the same.

And it is hereby expressly stipulated and agreed that no claim shall be made against the
 Government of the United States, or its officers or agents, for such publication.

WITNESS my hand this 20th

day of April A. D. 1887.

C. M. Hawkins for
Hawkins & Cleghorn

Witness:

W. H. Powless

7

AGREEMENT OF PUBLISHER.

Case of the SILVER GEM AND

FANNY RANDOLPH LODES

Survey No. 4617 District No. 3

in PARK County,

Colorado.

APPLICANT.

SOL HEXTER

Filed in the United States Land Office

at Leadville, Colorado, on April

21. 1887

T W Churchill
Receiver

FAIRPLAY PLUME PRINT.

1007 80 453-7

Proof of Plat and Notice Remaining Posted in U. S. Land Office During the Period of Publication of Notice.

I, J. R. Deremen Register of the United States Land Office at Leadville, Colorado, do hereby certify that on the 21st day of April 1887, the official plat representing the claim of Sol Hexter upon the Silver Gem and Fanny Randolph Lodes situated in Fairmount Mining District, in Park County, Colorado, and also a notice by the Register of said United States Land Office that Sol Hexter, by G. L. Horine agent, had made an application for a patent therefor, were posted in said United States Land Office where they could be easily seen and examined, and that said plat and notice remained so posted from said date of posting until the 27th day of June 1887, being for the full period of the same sixty days during which the notice by the Register that said above named applicant had made application for patent for said mining claim, was published in the Fairplay Flume a weekly newspaper designated by the Register as being published nearest to said claim, and a printed copy of said notice posted in said United States Land Office is hereto attached and made a part of this certificate. I further certify that no adverse claim against said Silver Gem and Fanny Randolph Lodes

was filed in said United States Land Office during said sixty days publication of said notice,

GIVEN under my hand in the United States Land Office at Leadville, Colorado, on this 27th day of June 1887.

Register

Mining Application No. 3497.
 U. S. LAND OFFICE,
 LEADVILLE, COLO., April 18th, 1887.
 NOTICE IS HEREBY GIVEN, That Sol. Hexter, by G. L. Horine, agent, whose postoffice is Alma, Colorado, has made application for a patent for 1,500 linear feet of each of the Silver Gem and Fanny Randolph Lodes, with surface ground 300 feet in width, being Survey No. 4617 in Mineral District No. 3, situated in Fairmount Mining District, recorded respectively on Pages 242 and 240, Vol. 14 of the Lode Records of Park County, Colorado, and described as follows:—
SILVER GEM LODE.
 Beginning at Cor. No. 1, whence N. ¼ Cor. Sec. 23, T. 10 S., R. 78 W. of 6th P. M. bears N. 58° 38' W. 1,363 ft.; thence from Cor. No. 1 E. 38° 58' W. 1,500 ft.; thence S. 1° 02' E. 369 ft.; thence N. 88° 58' E. 1,500 ft.; thence N. 1° 02' W. 300 ft. to Cor. No. 1.
FANNY RANDOLPH LODE.
 Beginning at Cor. No. 5, which is also Cor. No. 4 of Silver Gem Lode, thence S. 58° 53' W. 1,500 ft.; thence S. 1° 02' E. 300 ft.; thence N. 88° 58' E. 1,500 ft.; thence N. 1° 02' W. 800 ft. to Cor. No. 5. Mag. Var. 14° 15' E.
 Net area, 20.662 acres. Adjoining claims, Florida and Red Star Lodes.
 J. R. DEREMEN, Register.
 [First publication April 21st, 1887.—w10]

Proof of Plat and Notice Remaining Posted in United States Land Office Sixty Days.

Case of the *Silver Gem and Fanny Randolph Lodes*
Survey No. *4617* District No. *3*
in *Park* County, Colorado.

APPLICANT

Sol Hexter

Filed in the United States Land Office at Leadville, Colorado, on

1897 80453 - 14

Mining Application No. 3497.

U. S. LAND OFFICE,
LEADVILLE, COLO., April 15th, 1887.

NOTICE IS HEREBY GIVEN, That Sol. Hexter, by G. L. Horine, agent, whose postoffice is Alma Colorado, has made application for a patent for 1500 linear feet of each of the Silver Gem and Fanny Randolph Lodes, with surface ground 300 feet in width, being Survey No. 4617 in Mineral District No. 3, situated in Rairmount Mining District, recorded respectively on Pages 212 and 210, Vol. 14 of the Lode Records of Park County, Colorado, and described as follows:—

SILVER GEM LODE.

Beginning at Cor. No. 1, whence N. 1/2 Cor. Sec. 23, T. 10 S., R. 73 W. of 6th P. M. bears N. 31° 38' W. 1,500 ft.; thence from Cor. No. 1 S. 88° 58' W. 1,500 ft.; thence S. 1° 02' E. 300 ft.; thence N. 88° 58' E. 1,500 ft.; thence N. 1° 02' W. 300 ft. to Cor. No. 1.

FANNY RANDOLPH LODE.

Beginning at Cor. No. 5, which is also Cor. No. 4 of Silver Gem Lode, thence S. 88° 58' W. 1,500 ft.; thence S. 1° 02' E. 300 ft.; thence N. 88° 58' E. 1,500 ft.; thence N. 1° 02' W. 300 ft. to Cor. No. 5. Mag. Var. 14° 15' E.

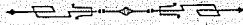
Net area, 20,662 acres. Adjoining claims Florida and Red Star Lodes.

J. R. DREWEN, Register.

[First publication April 21st, 1887, — w10]

[SEAL.]

PROOF OF PUBLICATION.



I, E. S. Cleghorn, do hereby certify that

I am one of the Proprietors and Publishers of the ~~Butte~~ Fairplay Blade ~~County Bulletin~~, a weekly newspaper published at ~~Alma~~ Fairplay,

the County of Park and State of Colorado, and that the annexed notice was published in said paper for Ten

consecutive weeks; the first publication being on the 21st day of April, A. D. 1887,

and the last publication being on the 23rd day of June, A. D. 1887.

E. S. Cleghorn

Subscribed and sworn to before me this 25th

day of June A. D. 1887.

Thomas W. Duffy

Notary Public.

Proof of Publication

Case of the Silver Gem and
Fanny Randolph Lodes.

Survey No. 4617, District No. 3, in
Park County, Colorado.

APPLICANT

Sol Hexter

Filed in the United States Land Office

at Leadville, Colorado, on June
27th 1887

T W Purchinell
Receiver

1887 20x53 - 13